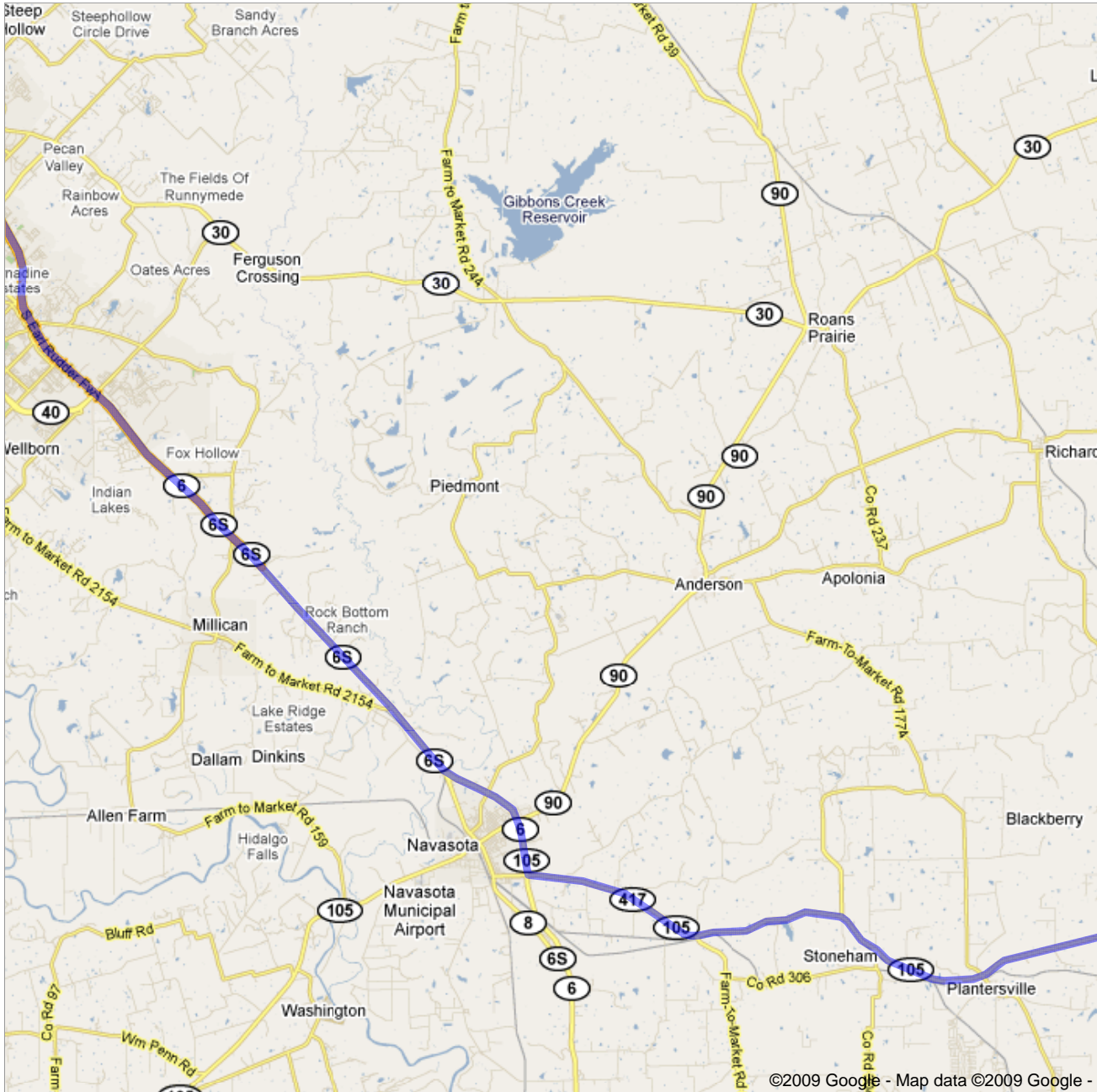






Directions to 3310 Oak Ridge Dr, Bryan, TX 77802
46.4 mi – about 1 hour 8 mins

Save trees. Go green!
Download Google Maps on your phone at google.com/gmm



 22825 Old Highway 105 W, Montgomery, TX 77316

- | | | |
|--|---|-----------------------------|
| | 1. Head northeast on Old Hwy 105 W/Old State Hwy 105 toward S Mt Mariah Rd
About 3 mins | go 1.1 mi
total 1.1 mi |
|  | 2. Sharp left at S Mt Mariah Rd
About 2 mins | go 0.7 mi
total 1.8 mi |
|  | 3. Slight left at TX-105 W
About 28 mins | go 17.9 mi
total 19.7 mi |
|  | 4. Turn right to stay on TX-105 W | go 0.2 mi
total 19.9 mi |
|  | 5. Slight left to merge onto TX-6 N
About 30 mins | go 25.2 mi
total 45.1 mi |
|  | 6. Take the exit toward State Route 1179/Briarcrest Dr/Brazos Center | go 0.2 mi
total 45.3 mi |
| | 7. Merge onto N Earl Rudder Fwy
About 1 min | go 0.3 mi
total 45.7 mi |
|  | 8. Turn left at Briarcrest Dr
About 2 mins | go 0.5 mi
total 46.2 mi |
|  | 9. Turn left at Oak Ridge Dr
Destination will be on the right
About 1 min | go 0.2 mi
total 46.4 mi |

 3310 Oak Ridge Dr, Bryan, TX 77802

These directions are for planning purposes only. You may find that construction projects, traffic, weather, or other events may cause conditions to differ from the map results, and you should plan your route accordingly. You must obey all signs or notices regarding your route.

Map data ©2009, Google

Directions weren't right? Please find your route on maps.google.com and click "Report a problem" at the bottom left.